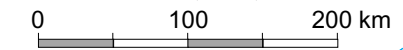


TANZANIA

Administrative Divisions


Scale 1:5,000,000



Digital Cartography by M C Shand
University of Glasgow 2007.

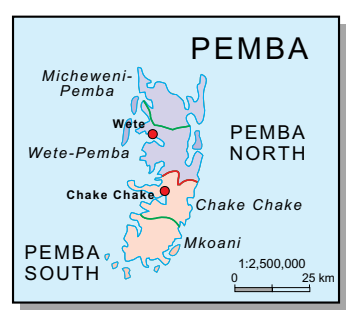
TANZANIA

Digital National Atlas



POLITICAL

Regions (26)	Regional Capital Administrative	Land Area (Sq. Km.)	Number of Districts Urban & Rural	Number of Wards Urban & Rural
Arusha	Arusha	35,947	5	101
Dar es Salaam	Dar es Salaam	1,393	3	73
Dodoma	Dodoma	41,311	5	145
Iringa	Iringa	56,864	7	138
Kagera	Bukoba	28,388	6	153
Kigoma	Kigoma	37,037	6	85
Kilimanjaro	Moshi	13,309	6	121
Lindi	Lindi	66,046	6	118
Manyara	Babati	46,359	5	94
Mara	Musoma	19,566	5	120
Mbeya	Mbeya	60,350	8	174
Morogoro	Morogoro	70,799	6	141
Mtwara	Mtwara	16,707	5	108
Mwanza	Mwanza	19,592	8	176
Pwani	Kibaha	32,407	5	84
Rukwa	Sumbawanga	68,635	4	78
Ruvuma	Songea	63,498	5	100
Shinyanga	Shinyanga	50,781	8	160
Singida	Singida	49,341	4	88
Tabora	Tabora	76,151	6	135
Tanga	Tanga	26,808	6	162
Mainland	21	881,289	119	2,554
Pemba North	Wete	574	2	30
Pemba South	Chake Chake	332	2	34
Unguja North	Mahonda	470	2	50
Unguja South & Central	Koani	854	2	54
Unguja Town & West	Zanzibar	230	2	60
Zanzibar	5	2460	10	228
Tanzania	26	883,749	129	2,782



Map based on third edition 1:2,000,000 topographic map produced by the Surveys and Mapping Division, Ministry of Lands, Housing and Urban Development, Dar es Salaam, Tanzania, 1991. Data capture and map design undertaken with with ArcInfo, ArcView, MapData, Adobe Illustrator and Mapublisher. Not to be taken as a definitive source for boundaries.

Digital Cartography and G.I.S. by M C Shand, GIS Cartographer, Department of Geographical & Sciences, University of Glasgow, Glasgow, Scotland, U.K., 2007.

© Copyright Reserved 2007